


















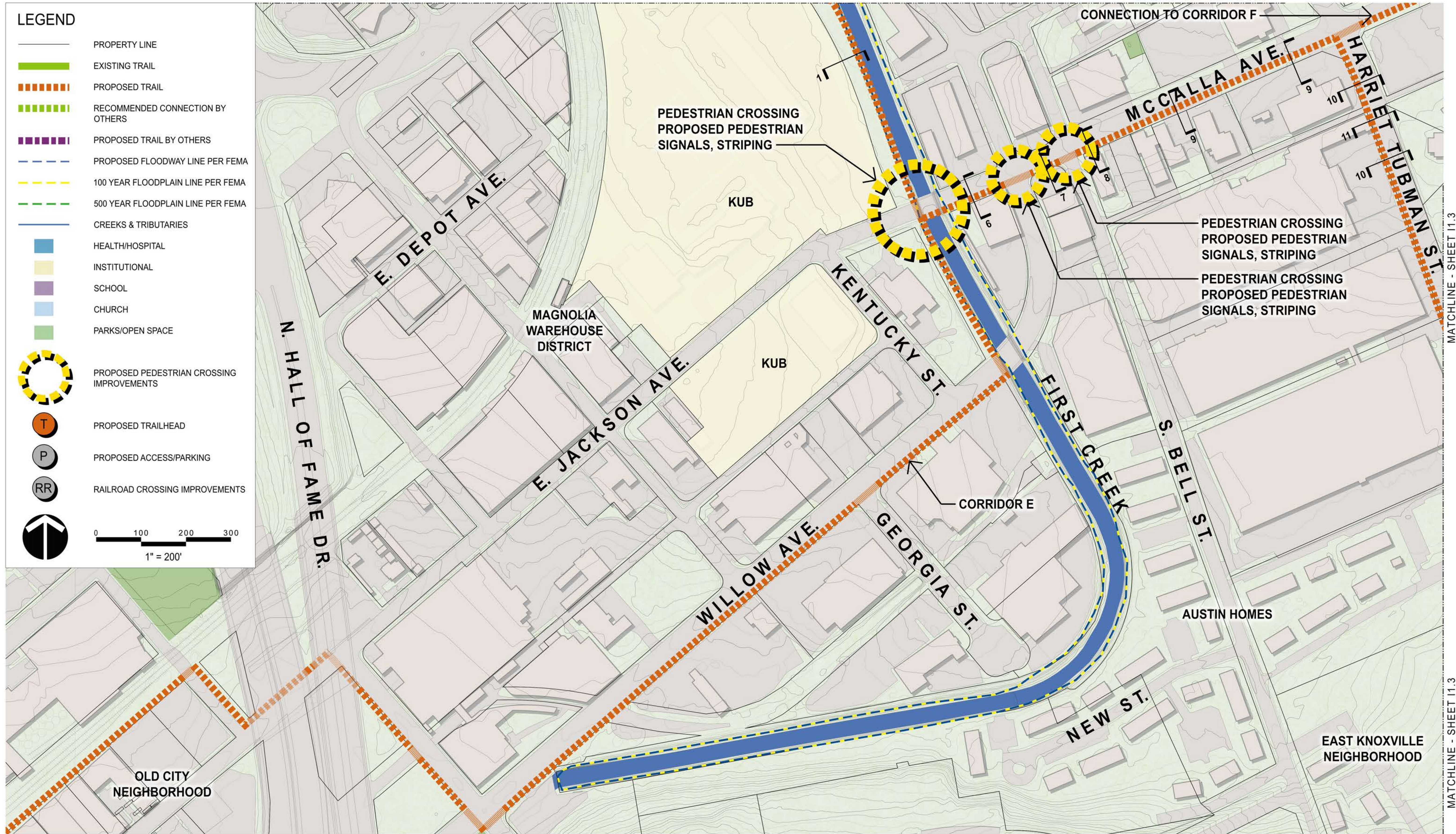


LEGEND

-  PROPERTY LINE
  -  EXISTING TRAIL
  -  PROPOSED TRAIL
  -  RECOMMENDED CONNECTION BY OTHERS
  -  PROPOSED TRAIL BY OTHERS
  -  PROPOSED FLOODWAY LINE PER FEMA
  -  100 YEAR FLOODPLAIN LINE PER FEMA
  -  500 YEAR FLOODPLAIN LINE PER FEMA
  -  CREEKS & TRIBUTARIES
  -  HEALTH/HOSPITAL
  -  INSTITUTIONAL
  -  SCHOOL
  -  CHURCH
  -  PARKS/OPEN SPACE
  -  PROPOSED PEDESTRIAN CROSSING IMPROVEMENTS
  -  PROPOSED TRAILHEAD
  -  PROPOSED ACCESS/PARKING
  -  RAILROAD CROSSING IMPROVEMENTS
  - 
- 0 100 200 300  
1" = 200'



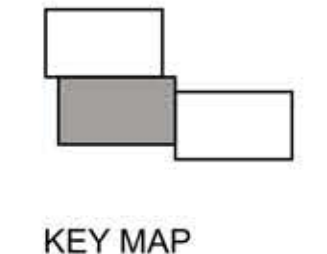
MATCHLINE - SHEET 11.3

MATCHLINE - SHEET 11.3

03/19/2015



**CORRIDOR PLAN - CORRIDOR I**  
**FIRST CREEK GREENWAY - CASWELL PARK TO MORNINGSIDE GREENWAY**  
 CITY OF KNOXVILLE



11.2

CORRIDOR PLAN